I TECNICI

OGGETTO :	PIANO ATTUATIVO IN VARIANTE AL P.R.G. VIGENTE, AI SENSI DELL'ART. 3.3 comma 5 DELLE N.T.A. e DELL'ART. 26 L.R. 34/1992 PER LA SUDDIVISIONE DELL'AREA "M811" IN DUE SUB – COMPARTI CON CAMBIO DI DESTINAZIONE URBANISTICA DEL SUB COMPARTO "A" DA USO URBANO DI NUOVO IMPIANTO AD USO PRODUTTIVO TERZIARIO DI NUOVO IMPIANTO
PROPRIETA' :	LUCARINI CRISTINA — Cod. Fisc. LRC CST 70P65 G479Z
ELABORATO :	PARTE I : VARIANTE URBANISTICA AL PRG ai sensi dell'art. 26 della L.R. 34/1992 INQUADRAMENTO GENERALE — TAVOLA: P1

FOGLIO:	MAPPALE:	SCALA:	DISEGN.:	DATA:
4 sez. B	635-633-626-780-781	1:2000 1:10000		06/2023
			FILE:	AGGIORN.: 10/2023

STUDIO TECNICO ASSOCIATO GEOMM. BIANCALANA - PAPI
61020 GALLO DI PETRIANO (PU) Via Roma n. 98 Tel. e Fax 0722/52143 P. Iva 00359700416
E-mail: studio@biancalanapapi.it

INGEGNERE MAURO ALESSANDRINI
Via G. Carducci, 22 - 61022 VALLEFOGLIA (PU) P.IVA 01224130417 - cell. 3389401610
E-mail: mauro.alessandrini@tin.it

VISTA AEREA

PROPRIETA'		
LUCARINI CRISTINA	mapp. 635	Cod. Fisc. LRC CST 70P65 G479Z
ANDREATINI CATERINA	mapp. 633-626-780	Cod. Fisc. NDR CRN 34S66 C830T
RIVACOLD S.R.L.	mapp. 781	Cod. Fisc. 00956400410
STRADA PUBBLICA		

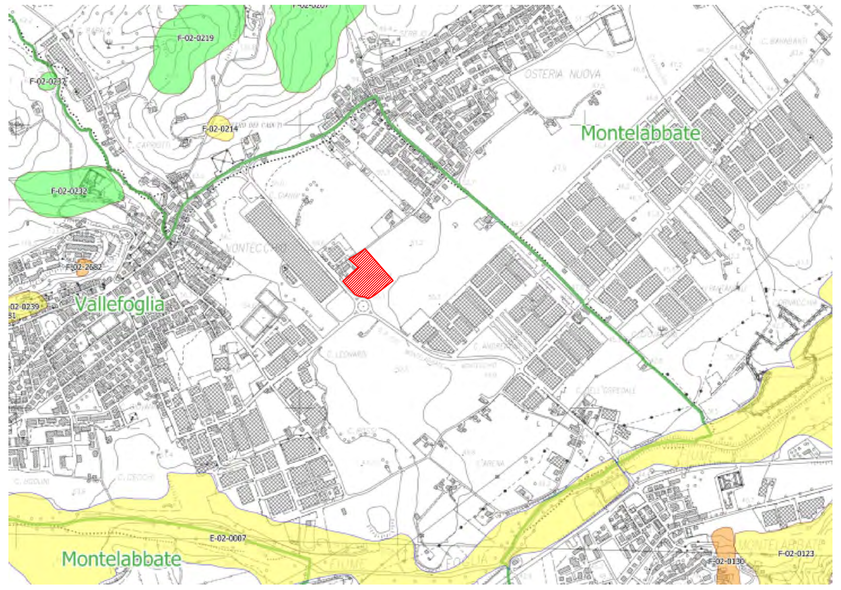

ESTRATTO CARTOGRAFIA P.A.I.
1:10000

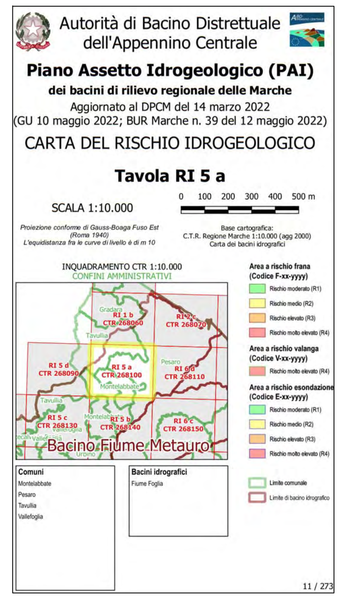



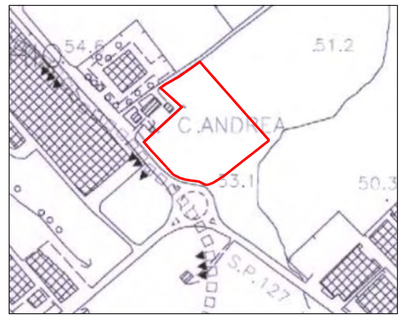

ESTRATTO CARTOGRAFIA TUTELA SPECIALE
1:4000

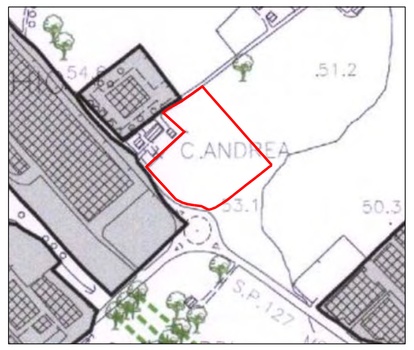

ESTRATTO CARTOGRAFIA TUTELA SPECIALE PPAR
1:4000

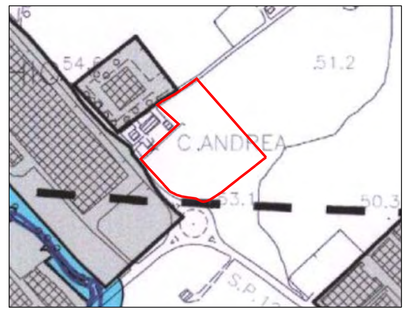

ESTRATTO CARTOGRAFIA TUTELA INTEGRALE PPAR
1:4000



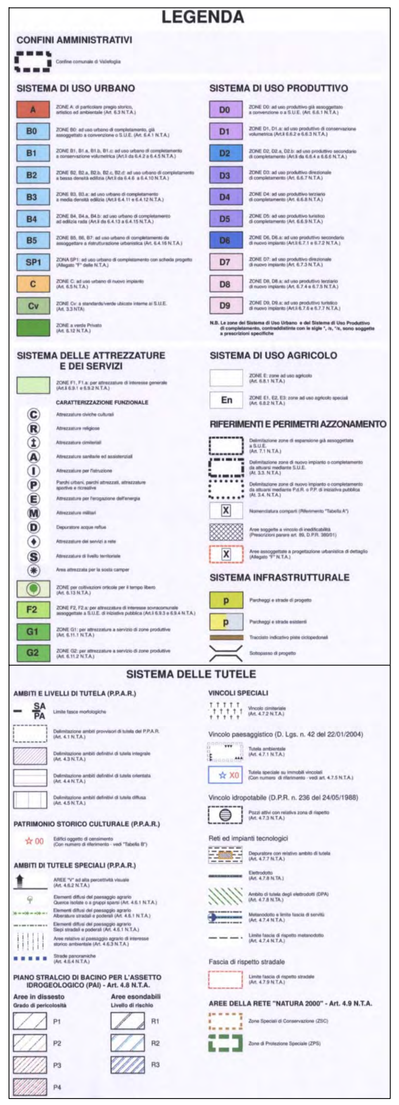

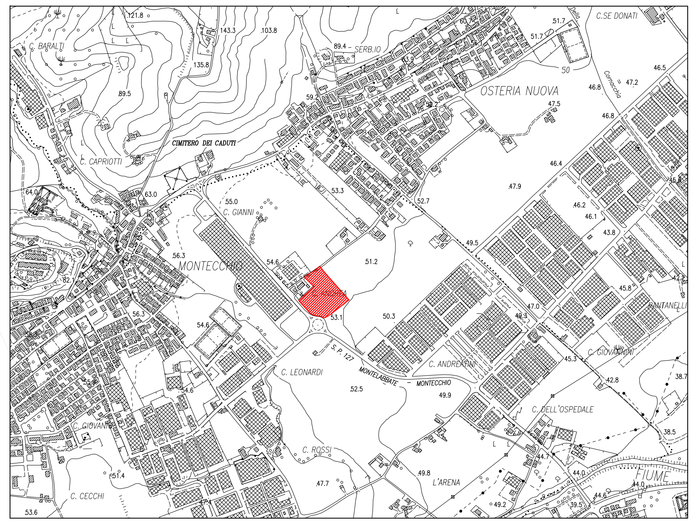

ESTRATTO CARTOGRAFIA CTR
1:10000

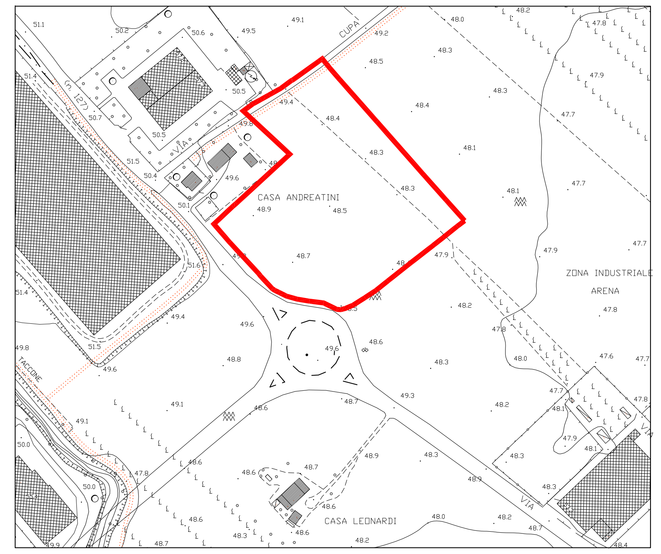

ESTRATTO CARTOGRAFIA CTR
1:2000

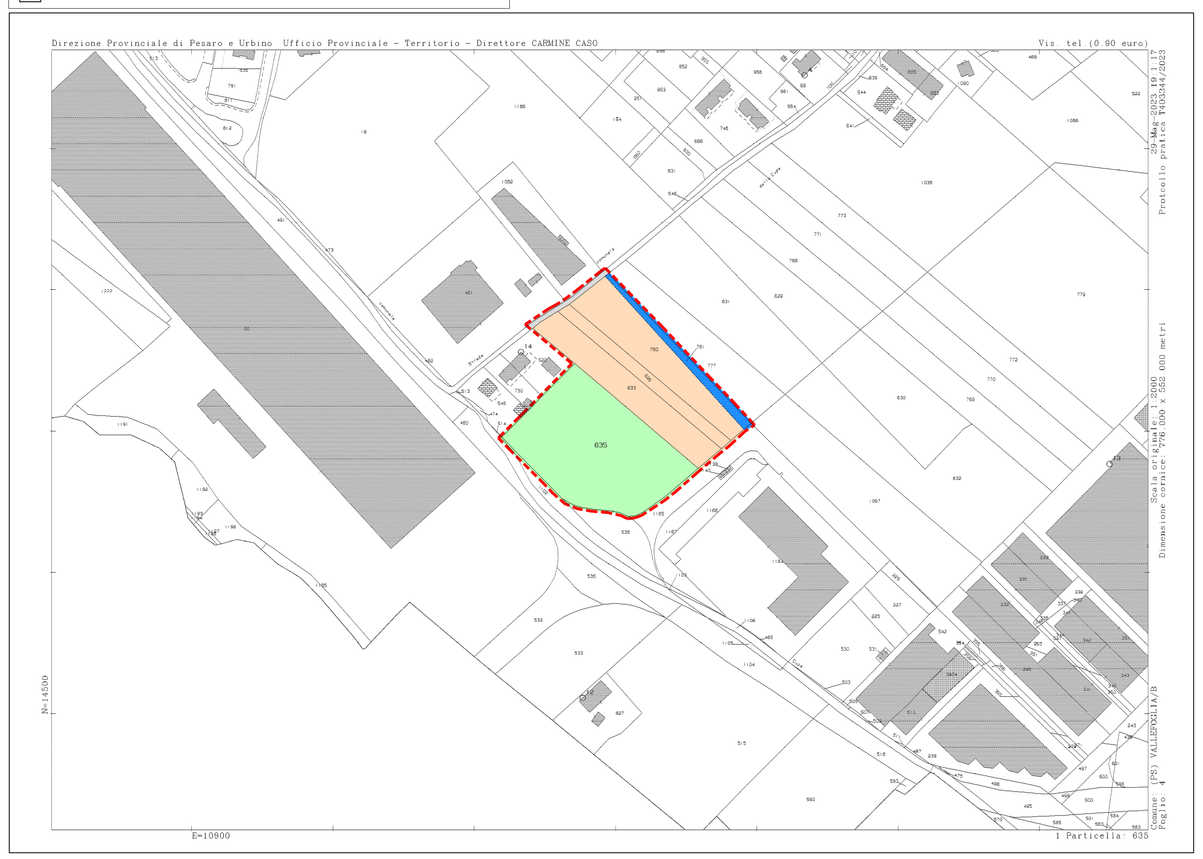

ESTRATTO MAPPA CATASTALE
1:2000

Particelle: 635-633-626-780-781

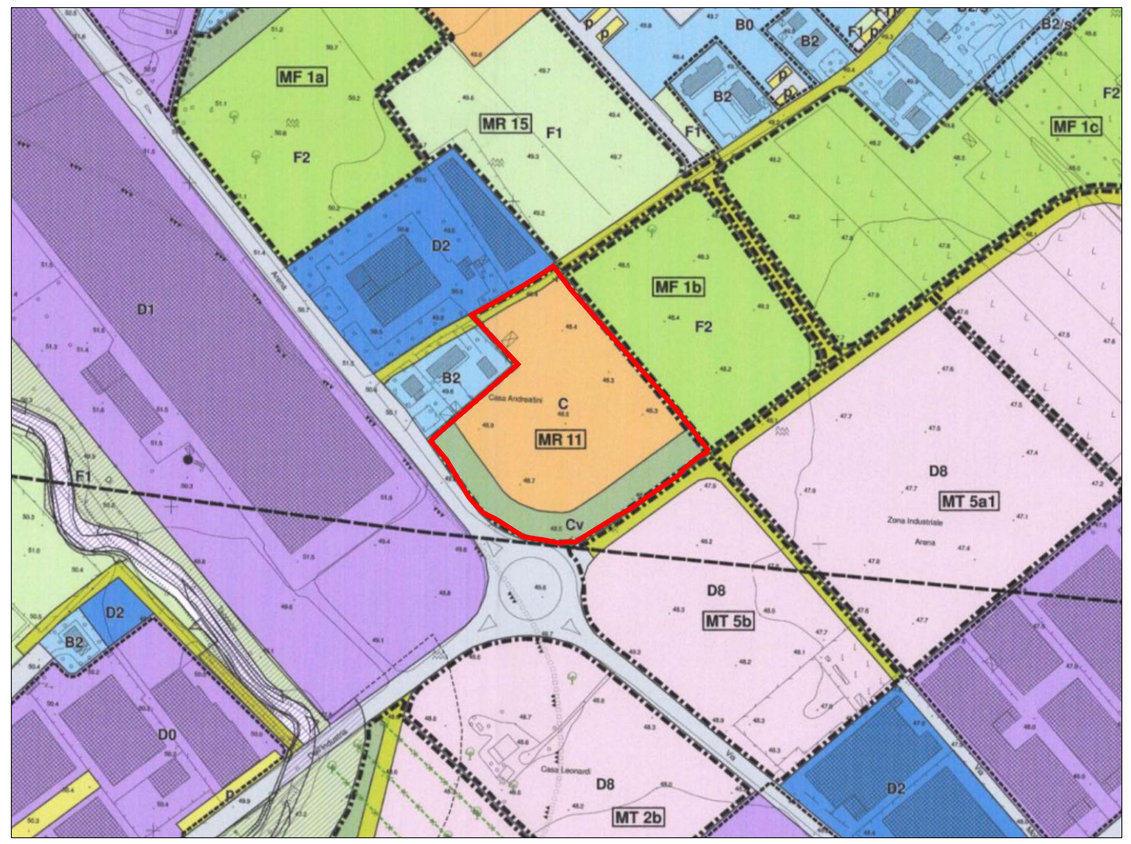

ESTRATTO PRG VIGENTE
1:2000